

Land Use Plan









North Ridge
Neighbourhood

Bellerose
Composite
High School



Legend

-  Low Density Residential (Single Family / Semi-Detached)
-  Multi-Family Residential
-  Future Development
-  Walkways
-  Park / Red Willow Trail Reserve
-  Stormwater Management Facility

GENSTAR

Bringing Land to Life

www.genstar.com

(780) 484-4366

Note: This plan is conceptual only. The location of local roads and block lines are subject to revision at the time of subdivision. All information shown on this plan is deemed accurate to the date of printing. Details are subject to change.

For more information on land use please contact the municipality at 459-1500

June 11, 2007

Mckenney Ave.